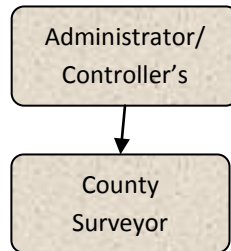




# Remonumentation

---



## Mission Statement

---

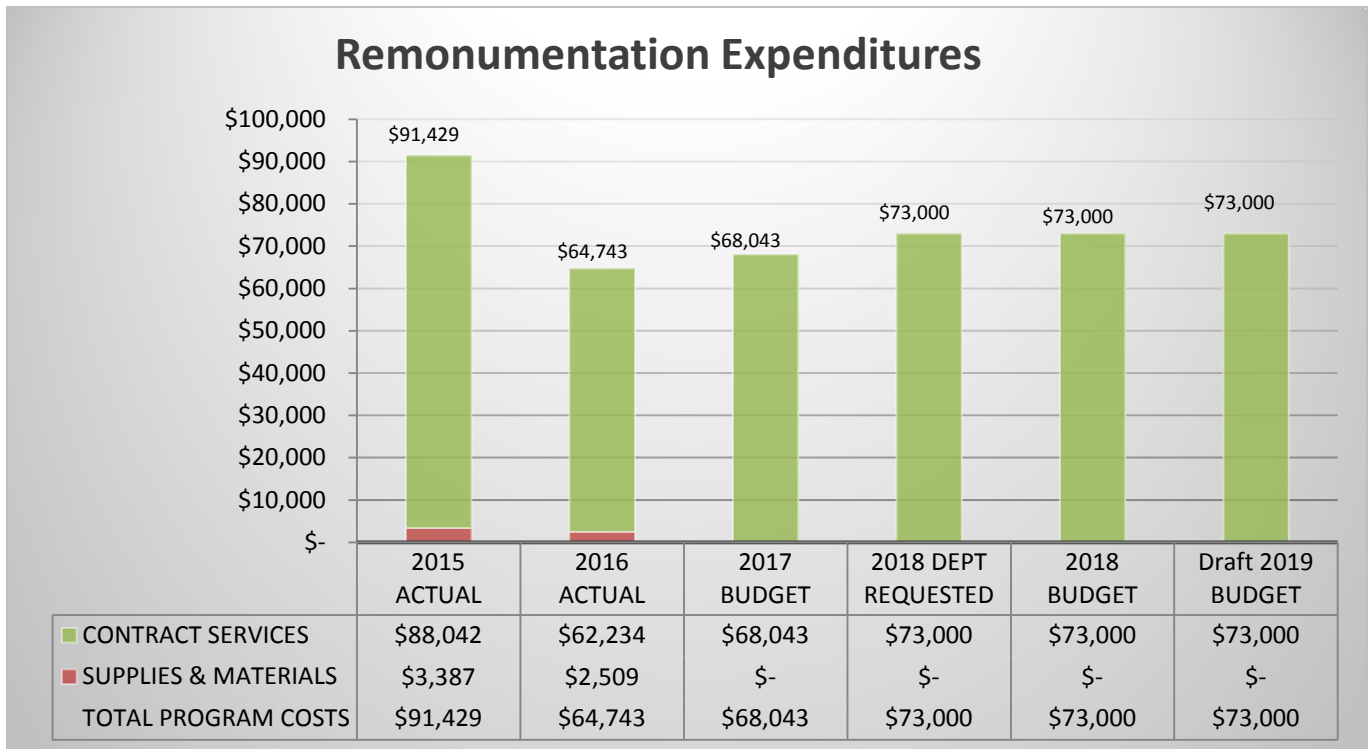
The Remonumentation Program strives to identify and remark property controlling corners in Jackson County. These property controlling corners locate land ownership, both public and private, in the County.

# Remonumentation

## Activities

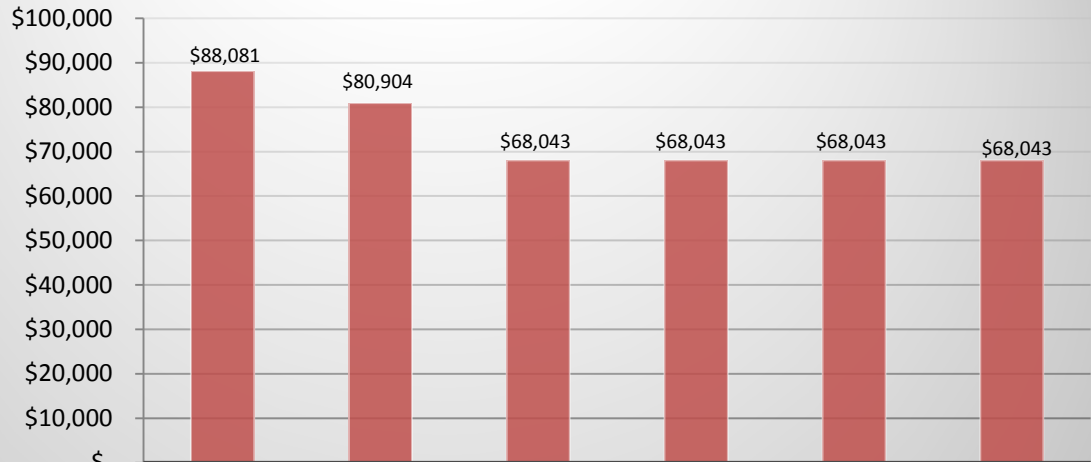
Participate in the State’s Remonumentation Program by applying for grant money. Interface with the County Surveyor to coordinate remonumentation work with local surveyors and purchase of equipment required to complete the work. Cooperate with grant requirements for reimbursement by filing applicable forms for remonumentation work completed in the County.

Report to Michigan’s Office of Land Survey and Remonumentation to document remonumentation work done for the grant year.





### Remonumentation Revenues



	2015 ACTUAL	2016 ACTUAL	2017 BUDGET	2018 DEPT REQUESTED	2018 BUDGET	Draft 2019 BUDGET
■ INTERGOVERNMENTAL	\$88,081	\$80,904	\$68,043	\$68,043	\$68,043	\$68,043
TOTAL PROGRAM REVENUE	\$88,081	\$80,904	\$68,043	\$68,043	\$68,043	\$68,043