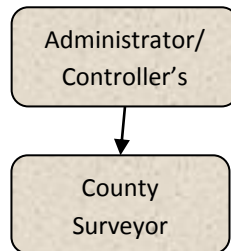




Remonumentation



Mission Statement

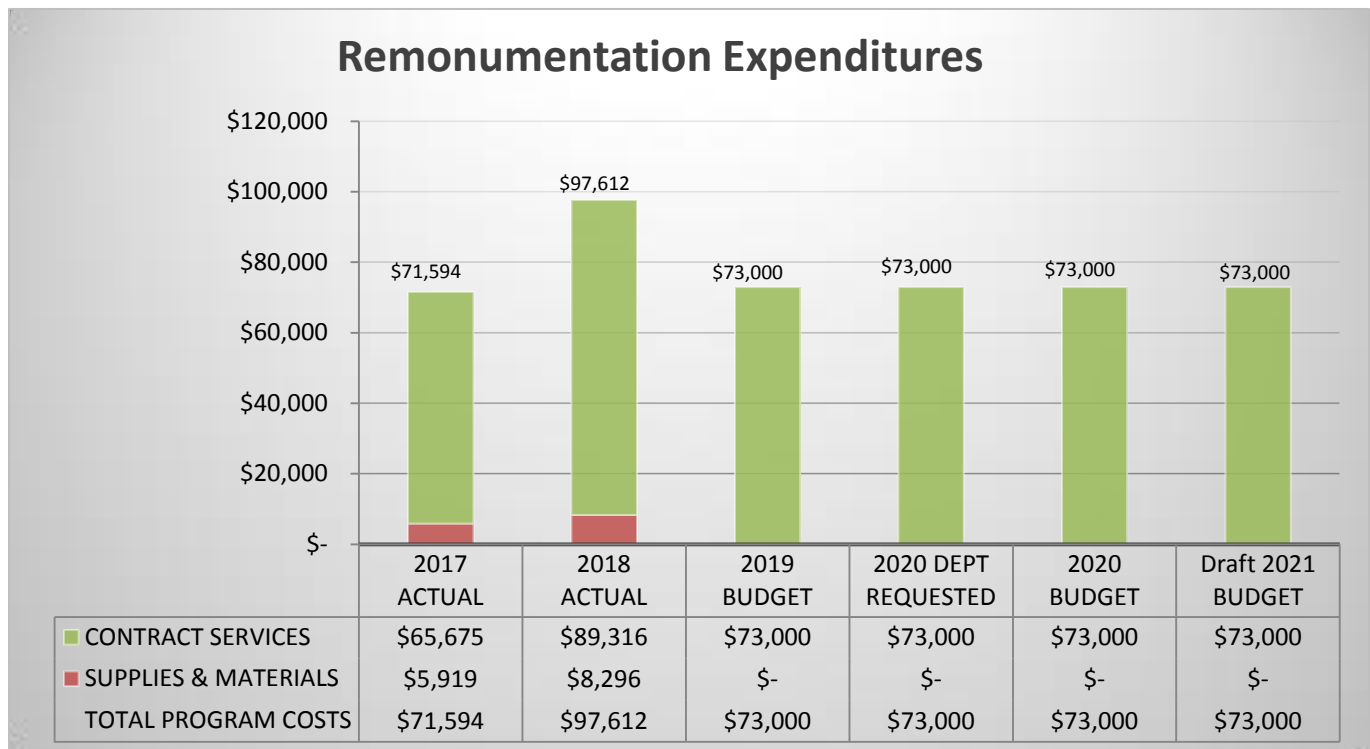
The Remonumentation Program strives to identify and remark property controlling corners in Jackson County. These property controlling corners locate land ownership, both public and private, in the County.



Activities

Participate in the State’s Remonumentation Program by applying for grant money. Interface with the County Surveyor to coordinate remonumentation work with local surveyors and purchase of equipment required to complete the work. Cooperate with grant requirements for reimbursement by filing applicable forms for remonumentation work completed in the County.

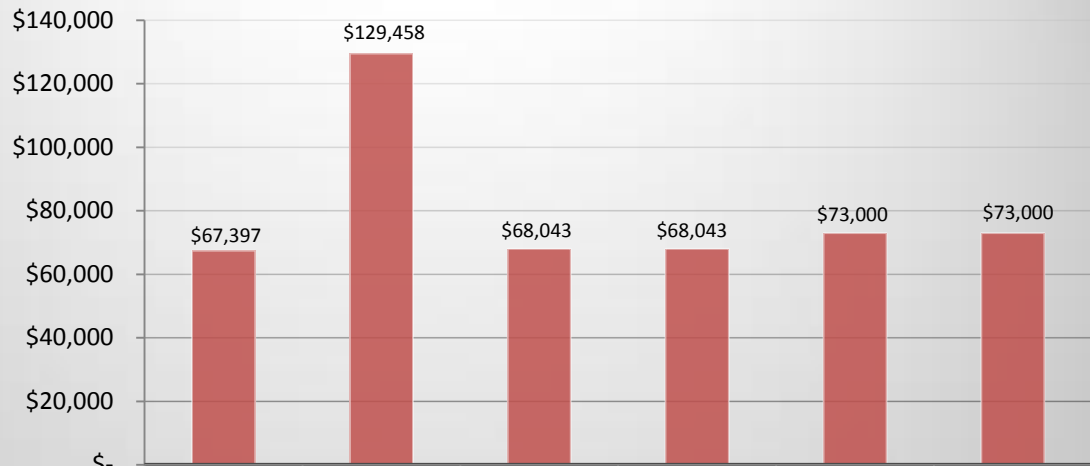
Report to Michigan’s Office of Land Survey and Remonumentation to document remonumentation work done for the grant year.





Remonumentation

Remonumentation Revenues



■ INTERGOVERNMENTAL	\$67,397	\$129,458	\$68,043	\$68,043	\$73,000	\$73,000
TOTAL PROGRAM REVENUE	\$67,397	\$129,458	\$68,043	\$68,043	\$73,000	\$73,000